







Pinewood Hotel

George Green Gate

To The Orchards

This map is reproduced from Ordnance Survey material with the permission of Ordnance Survey on behalf of the Controller of Her Majesty's Stationery Office © Crown copyright. Unauthorised reproduction infringes Crown copyright and may lead to prosecution or civil proceedings. Buckinghamshire County Council 100021529 2009.

Key

-  Grass Path
-  Country Park Boundary
-  Primary Route (accessible)
-  Bridleway
-  Public Footpath
-  Private Property
-  Toilets
-  Refreshments
-  Information
-  Parking